




FIGURE 5-8
DNAPL Containment Line, Groundwater Extraction Wells & Pipeline



Aerial Photo Source: Webmap Pty Ltd, captured 2005. © Webmap Pty Ltd.

LEGEND

-  GTP Site
-  DNAPL Pipeline (Above ground)
-  DNAPL Extraction Wells



PROJECT: 39408 - 033
FILE NAME: Figure 5_8.WOR
DATE: 11/11/2004
PROJECTION: MGA Zone 56

