





FIGURE 5-7
SCA Groundwater Extraction Wells & Secondary Pipeline



Aerial Photo Source: Webmap Pty Ltd, captured 2005. © Webmap Pty Ltd.

LEGEND

-  GTP Site
-  Secondary Pipeline (Above ground)
-  Secondary Extraction Wells
-  Secondary Pipeline (Underground)



PROJECT: 39408 - 033
 FILE NAME: Figure 5_7 WOR
 DATE: 11/11/2004
 PROJECTION: MGA Zone 56

