







**FIGURE 5-2**  
**Groundwater Containment Lines, Extraction Wells & Transfer Pipelines**



Aerial Photo Source: Webmap Pty Ltd, captured 2000. © Webmap Pty Ltd.

<b>LEGEND</b>	 Primary Pipeline	 GTP Site
	 Secondary Pipeline	 Extraction Well Locations
	 DNAPL Pipeline	 Hydraulic Containment Lines



PROJECT: 39408 - 033  
 FILE NAME: Figure 5-2 WOR  
 DATE: 11/11/2004  
 PROJECTION: MGA Zone 56

