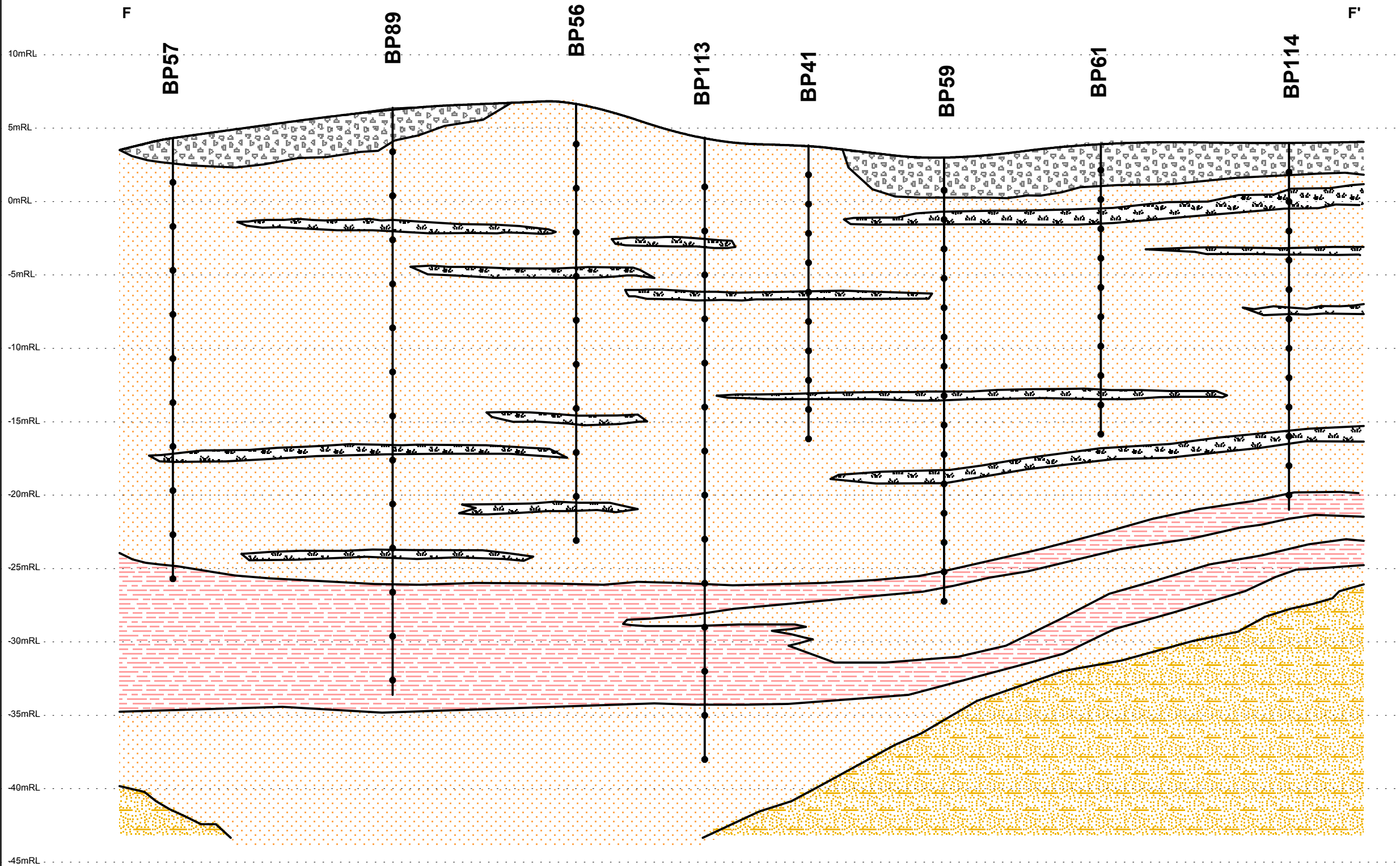










← NORTH WEST

→ SOUTH EAST



LEGEND:

-  Fill
-  Hawkesbury Sandstone
- Botany Sandbeds**
 -  Sand, Sandy Clay, Clayey Sands
 -  Peaty Sand, Peaty Clay, Clayey Peat
 -  Clay
-  Bundle Piezometer
-  Monitoring Well Screen
-  5mRL metres AHD

Drawn: BG Approved: GM Date: 18-10-07

Job No: **43217627** File: 43217627.017.wor

Client
ORICA AUSTRALIA PTY LIMITED

Project
CONCEPTUAL SITE MODEL - BOTANY GROUNDWATER CLEANUP

Title
Geological Cross Section Section F - F'

Figure: **3.10** Rev: A
A3

